



# Baltimore SSO # 136

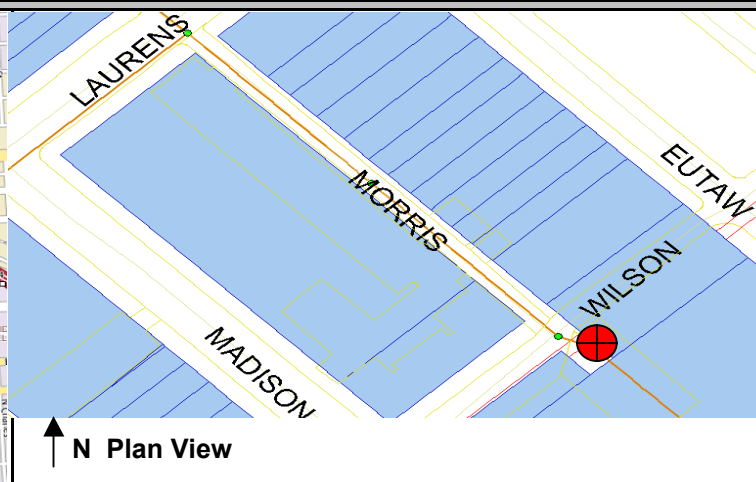
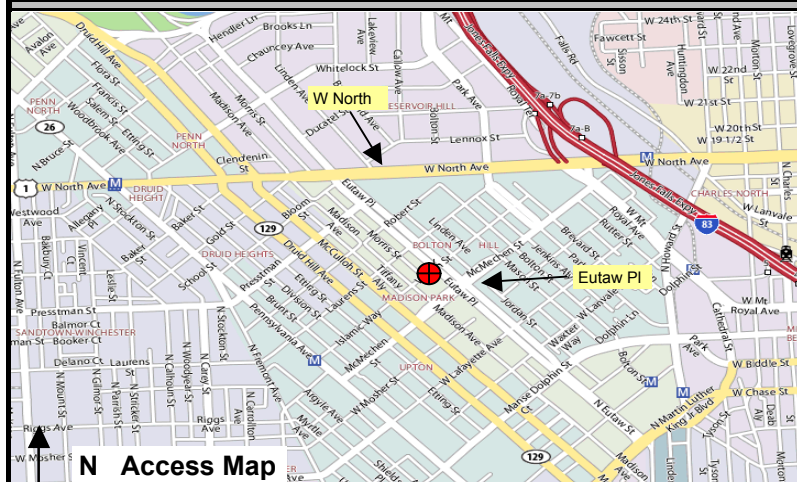
## Site Investigation Report

FM Initials: TM

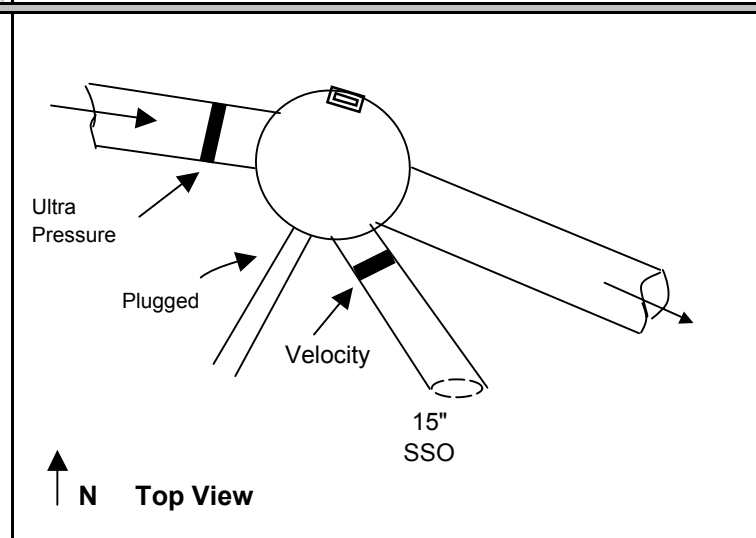
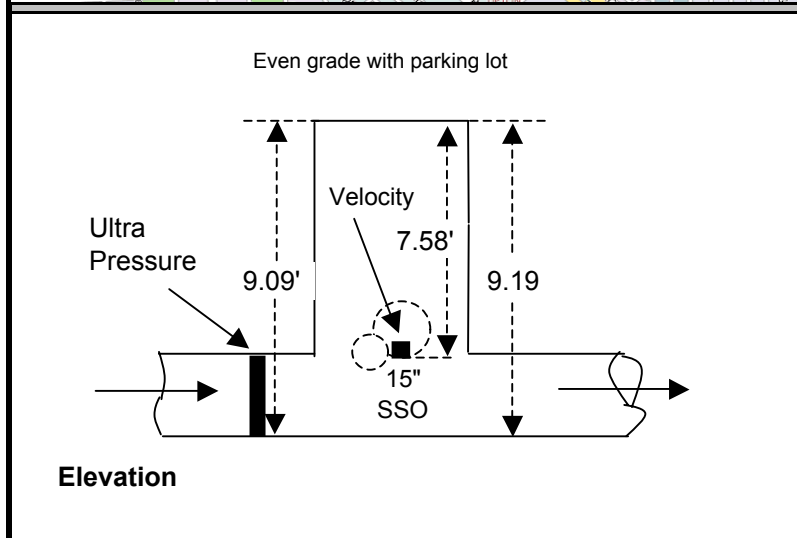
Project: 04 Lower Jones Falls Interceptor

a division of ADS Corporation

Site Name:	JF13	Monitor Series:	Flow Shark	Monitor S/N:	14039	Manhole #:	S27GG_043MH	<b>Investigation Information:</b> Upstream Input: (L/S, P/S) DNI Upstream Manhole: S27GG_010MH Downstream Manhole: S29GG_043MH Depth of Flow: 3.75 Description of Site Hydraulics:
Address / Location:	300 Block of Wilson st & Morris in small parking lot. Eutaw Marshburn E.S.	Map Page #:	4818	Map Grid #:	K1			
		Pipe Height:	20.18	Pipe Width:	20.25			
		IP Address:	166.159.58.80					
Access:	Drive	GPS Coords:	X		Y			
			359382		4352069			
Date/Time of Investigation:	1/23/06 12:45 PM							



<b>Manhole Information:</b>
Manhole Depth: 9.17'
Manhole Material / Condition: BRICK - Good
Active Drop Connections? No



System Character:
<input checked="" type="checkbox"/> Residential
<input type="checkbox"/> Commercial
<input type="checkbox"/> Industrial

**Notes:**

<b>Legend:</b>
Cast Iron Flap Valve
Sensor Location
N.T.S.- Not to scale

The monitoring period ended as of January 22, 2009.